



POTSDAM-INSTITUT FÜR  
KLIMAFOLGENFORSCHUNG

**Originally published as:**

**Frieler, K., Mengel, M., Levermann, A. (2016):** Delaying future sea-level rise by storing water in Antarctica. - Earth System Dynamics, 7, 1, 203-210

**DOI:** [10.5194/esd-7-203-2016](https://doi.org/10.5194/esd-7-203-2016)



# Delaying future sea-level rise by storing water in Antarctica

K. Frieler<sup>1</sup>, M. Mengel<sup>1</sup>, and A. Levermann<sup>1,2,3</sup>

<sup>1</sup>Potsdam Institute for Climate Impact Research, Potsdam, Germany

<sup>2</sup>Institute of Physics, Potsdam University, Potsdam, Germany

<sup>3</sup>Lamont-Doherty Earth Observatory, Columbia University, New York, USA

Correspondence to: A. Levermann (anders.levermann@pik-potsdam.de)

Received: 15 September 2015 – Published in Earth Syst. Dynam. Discuss.: 13 October 2015

Revised: 12 January 2016 – Accepted: 27 January 2016 – Published: 10 March 2016

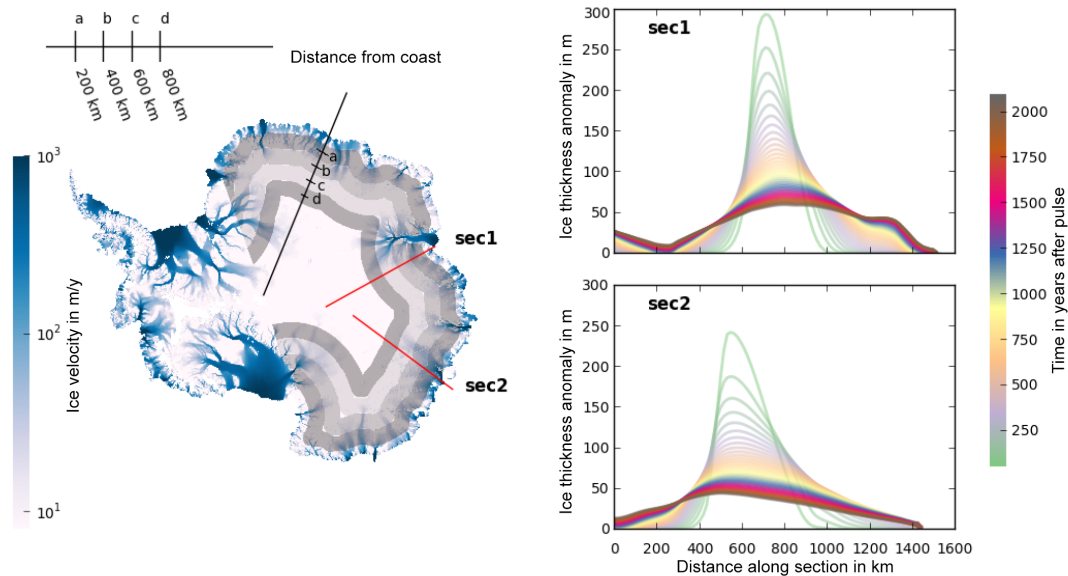
**Abstract.** Even if greenhouse gas emissions were stopped today, sea level would continue to rise for centuries, with the long-term sea-level commitment of a 2 °C warmer world significantly exceeding 2 m. In view of the potential implications for coastal populations and ecosystems worldwide, we investigate, from an ice-dynamic perspective, the possibility of delaying sea-level rise by pumping ocean water onto the surface of the Antarctic ice sheet. We find that due to wave propagation ice is discharged much faster back into the ocean than would be expected from a pure advection with surface velocities. The delay time depends strongly on the distance from the coastline at which the additional mass is placed and less strongly on the rate of sea-level rise that is mitigated. A millennium-scale storage of at least 80 % of the additional ice requires placing it at a distance of at least 700 km from the coastline. The pumping energy required to elevate the potential energy of ocean water to mitigate the currently observed 3 mm yr<sup>-1</sup> will exceed 7 % of the current global primary energy supply. At the same time, the approach offers a comprehensive protection for entire coastlines particularly including regions that cannot be protected by dikes.

## 1 Introduction

Anthropogenic emissions of carbon into the atmosphere have increased global temperatures by almost 1 °C during the past two centuries (IPCC, 2013). Even after a complete cessation of carbon emissions, temperatures are not expected to drop significantly for several centuries. Although the reduction of short-lived forcing agents has the potential to reduce the near-term warming by about 0.5 °C, global mean temperatures are not projected to decline significantly, even under the strongest mitigation scenario, RCP2.6, which is already accounting for reductions in black carbon, methane, and other short-lived forcers (van Vuuren et al., 2011). As a consequence of the climate system's inertia and the ice sheets' response, mitigating greenhouse-gas emissions in the future can reduce, but will not stop, sea-level rise for centuries to come (Gillett et al., 2011; IPCC, 2013; Meehl et al., 2005; Solomon et al., 2009; Wigley, 2005). Conservative estimates for this so-called sea-level commitment are of the order of

2 m per 1 °C of global warming above pre-industrial temperatures over a time period of two millennia (Levermann et al., 2013); estimates of sea-level sensitivity to warming from paleo-records of earlier warm periods are even higher (Rohling et al., 2008, 2013). In addition, there is recent evidence from observations (Rignot et al., 2014) and numerical models (Favier et al., 2014; Joughin et al., 2014) that the West Antarctic ice sheet has entered a state of irreversible ice discharge that would cause a sea-level contribution even without any additional warming. The associated long-term sea-level rise is estimated to be 1.1 m from the Amundsen Sea sector, or 3.3 m if the entire marine part of West Antarctica were affected (Bamber et al., 2009).

As a consequence, global coastal adaptation to ongoing sea-level rise will be required unless water is taken back out of the ocean. Such local protection may not be physically possible or economically feasible everywhere. In southern Florida in the USA, for example, the base rock is limestone,



**Figure 1.** Bands of ice mass addition in East Antarctica and ice thickness relaxation for the 800 km band. Left panel: surface velocities of the ice flow of the Antarctic ice sheet (blue shading). Grey strips indicate where ice mass was added to East Antarctica in order to delay future sea-level rise in the different simulations. The ice was added in strips of 200 km width for 100 years. The right panels show the ice thickness relaxation after the end of the mass addition to the 800 km band in time steps of 50 years for two representative sections (left panel, red lines) as an anomaly to the equilibrium simulation.

which makes the construction of levees very difficult (Strauss et al., 2014). In addition, dams may not be acceptable for some regions that rely on tourism associated with natural beaches. Local protection will most likely only be done for areas where valuable assets are at risk and will not cover entire coastlines, including poor areas and ecosystems.

Here we evaluate the option of delaying global sea-level rise for three idealized scenarios of linear increases over the 21st century. Mitigating the currently observed rate (Cazenave and Dieng, 2014) of  $\sim 3 \text{ mm yr}^{-1}$  is considered in comparison to the mitigation of  $1 \text{ mm yr}^{-1}$  and a rate of  $10 \text{ mm yr}^{-1}$  within the “likely range” for the end of the century under the high-emission scenario RCP8.5 (IPCC, 2013). Since it might be difficult to store such large water masses in liquid form on land due to adverse effects on population, regional ecosystems, and expected changes in the hydrological cycle, we explore whether it is possible to store it as ice in Antarctica from the perspective of ice dynamics.

The Antarctic ice sheet is situated on the coldest continent on Earth with most of its surface temperatures far below the freezing point of ocean water throughout the year. The water volume equivalent to 1 m of global sea-level rise would elevate the Antarctic ice sheet by  $\sim 25 \text{ m}$  if distributed uniformly. The currently observed  $\sim 3 \text{ mm yr}^{-1}$  of global average sea-level rise due to thermal expansion, additional water added from glaciers and ice sheets, and changes in land water storage corresponds to about  $10^{12} \text{ m}^3 \text{ yr}^{-1}$  of ocean water. Antarctica’s currently observed ice loss occurs near the coast (Shepherd et al., 2012), while the surface in its interior

is moving at a speed of less than  $0.1 \text{ m yr}^{-1}$  (Rignot et al., 2011). Because the ice is continually moving, ocean water put on the ice sheet will only delay sea-level rise. Here we estimate the associated delay time and its dependence on the distance from the coast and the application rate.

## 2 Ice sheet simulations

Using the Parallel Ice Sheet Model (PISM) (Bueler and Brown, 2009; Winkelmann et al., 2011) we estimate the ice sheet’s response to different ice addition scenarios. To this end we ran the model to equilibrium in a 100 ka spin-up under constant present-day atmospheric and oceanic boundary conditions. Surface air temperature (Comiso, 2000) and mass balance (Arthern et al., 2006) are taken from observations made available in the ALBMAP data set (Le Brocq et al., 2010). We apply sub-shelf basal melting and refreezing rates from a 20th century simulation of the Finite Element Southern Ocean Model (FESOM) (Timmermann et al., 2012). The modeled equilibrium ice sheet state compares well to the currently observed ice sheet in terms of surface elevation and grounding line position (supplementary Fig. S2) and ice velocities (Supplement Figs. S3 and S4). Total modeled ice volume deviates less than 0.5 % from the observed state (Fretwell et al., 2013).

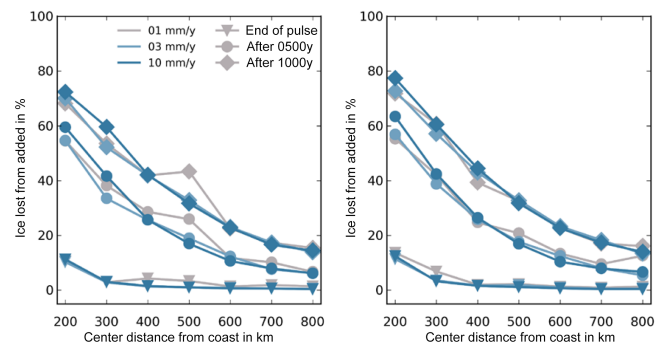
In our forcing simulations we disturb this equilibrium state with 100-year-long pulses of increased surface mass balance (SMB) in selected bands (see Fig. 1). The added surface mass compensates for a 1, 3, and  $10 \text{ mm yr}^{-1}$  sea-level

rise ( $\Delta\text{SMB} = \text{rate of sea-level rise} \cdot \text{global ocean area/area of mass addition}$ ). The maximum sea-level drop is therefore 1 m. We construct the bands of surface mass addition by drawing lines with distances of 200, 300, 400, 500, 600, 700, and 800 km from the coast, and we use these as the center lines of 200 km wide bands. The bands are limited to longitudes between 20° W and 165° E to only cover the East Antarctic ice sheet because of the currently observed imbalance in West Antarctica. The rate is applied for 100 years and then set to zero in order to better estimate the sea-level delay time. Whether the pumping should be limited needs to be decided by society if such a measure is ever to be implemented.

By adding the ice to the surface of an equilibrium simulation we do not account for any drift that might have been caused by previous variations in the boundary conditions, such as the last deglaciation, the medieval warm period, or anthropogenic warming. Although a possible drift within the present-day ice sheet could potentially alter the ice export as reported here, it can be assumed that the drift is negligible at distances of several hundred kilometers away from the coast.

To represent the large-scale dynamics reasonably well, we use a 12 km horizontal resolution for the ice sheet simulations. Our hybrid shallow approximation ensures stress transmission across the grounding line and a smooth transition between regimes of fast-flowing, sliding, and slowly deforming bedrock-frozen ice. The grounding line can freely evolve even at lower resolution due to a local interpolation of the grounding-line position, which affects the basal friction and a new driving stress scheme at the grounding line. The interpolation leads to reversible grounding-line dynamics consistent with full-Stokes simulations at high resolution (Feldmann et al., 2014). Although the model is capable of simulating the coastal dynamics of the ice sheet within limitations, it is important to note that the results obtained here are predominantly dependent on the ice flow representation in the interior of the ice sheet, for which large-scale continental ice-sheet models like PISM and others (Bindschadler et al., 2013; Calov et al., 2010; Greve et al., 2011; Huybrechts and De Wolde, 1999; Pollard and Deconto, 2009; Swingedouw et al., 2008) have been designed.

In the standard simulation we do not alter the surface air temperature during mass addition. To estimate the effect of surface warming due to the latent heat release of the seawater, we conduct a second set of simulations that keeps the surface temperature at the freezing point of seawater ( $-1.9^\circ\text{C}$ ) during surface mass addition. This imitates the situation in which the ice surface remains in a mixed state of ice and water. Since Antarctica's inland-surface temperatures are far below zero, this constitutes a strong warming signal that diffuses down into the ice body and causes ice to soften and flow faster. The maximum injection of latent heat occurs for the 10 mm yr<sup>-1</sup> sea-level-mitigation scenario and the 800 km band, which has the smallest area. The corresponding addition of 3.2 m yr<sup>-1</sup> liquid seawater is equivalent to a latent heat injection of about 35 Wm<sup>-2</sup>. A warming



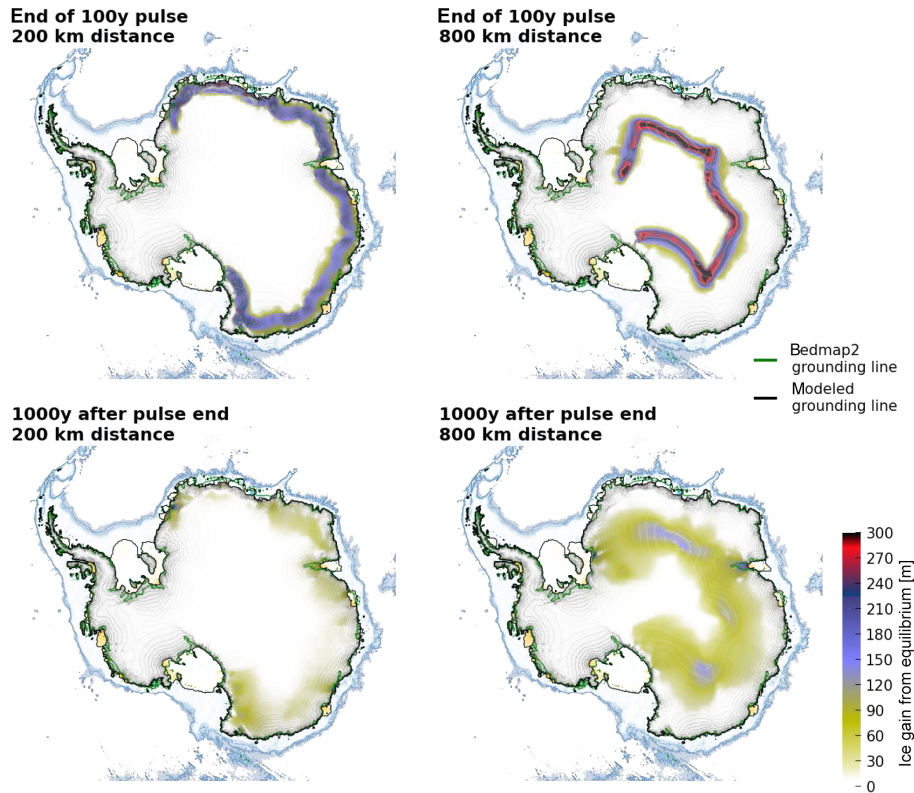
**Figure 2.** Additional ice discharge compared to mass addition for different distances from the coast. The fraction of the added ice that is lost again to the ocean as a function of distance from the coast at which the additional ice was placed for the simulations without (left panel) and with (right panel) surface warming. Colors indicate the magnitude of the mass addition equivalent to 1, 3, and 10 mm yr<sup>-1</sup> sea-level rise mitigation. Markers correspond to the different relaxation times: end of pulse, 500 years, and 1000 years after the pulse of mass addition ended.

from  $-20$  to  $-1.9^\circ\text{C}$  would increase the long-wave radiative loss to the atmosphere by 70 Wm<sup>-2</sup>, according to the Stefan–Boltzmann law, assuming an emissivity of 0.95. If open-water areas are sustained on the ice sheet, a sensible-heat-dominated loss can remove heat at a rate of 100 Wm<sup>-2</sup> or more as observed in ocean polynyas (Launiainen and Vihma, 1994). The maximum rate of latent heat injection of 35 Wm<sup>-2</sup> is much smaller than the potential of the atmosphere to remove the heat. Thus, keeping surface ice temperatures at freezing point underestimates the atmospheric heat loss so that the simulations provide an upper bound for the induced warming of ice.

### 3 Results

The ratio of the volume added during the first 100 years and the volume that is lost again after 1000 years depends strongly on the distance from the coast (Figs. 2 and 3). Consistent with earlier studies (Huybrechts and De Wolde, 1999; Winkelmann et al., 2012), an ice volume equivalent to 10–15 % of the added ice is already lost at the end of the forcing period, when the ice is added at a distance of 200 km from the coastline, while the sea-level contribution is strongly delayed at a distance above 500 km from the coast (Fig. 2). In order to minimize the return flow of the ice into the ocean, the specific positioning of the ice addition could be varied spatially making use of slow-moving ice regions. Here we apply a simplified spatial distribution in order to demonstrate the main process and enable a conceptual analysis of the simulations.

The time after which the equivalent of a certain equivalent of the added ice has been discharged into the ocean is much shorter than would be expected from a mere advection of the



**Figure 3.** Difference in ice thickness compared to the initial state. Ice thickness gain at the end of the 100-year-long mass addition (upper panels) and 1000 years after the forcing ended (lower panels). The close-to-coast simulation (left panels) has lost most of the added ice to the ocean after 1000 years while there is a broad ice gain in the 800 km simulation (right panels). Figures are shown for the strongest scenario of  $10 \text{ mm yr}^{-1}$  of sea-level mitigation and without accounting for latent-heat release.

added ice mass with the surface velocities of the ice sheet (Fig. S5 of the Supplement). This is because the ice thickness anomaly creates an imbalance between the driving stress and the viscous ice flow. As a consequence, the ice transport occurs in waves from the strip of perturbation to the coast (Winkelmann et al., 2012) (Fig. 1), where the ice discharged to the ocean is not the same ice that was added to the ice sheet earlier. Even though the ice wave also travels partially inland, it is possible that more ice is transported out of the continent than was initially added. However, this ice-loss exceedance occurs only several millennia after the perturbation (Fig. S5 in the Supplement). Whether it is directly related to the perturbation or a manifestation of a localized multistability of the ice dynamics is difficult to identify, because the differences between the initial and final ice topography are within the uncertainty range of the model performance.

For perturbation areas far from the coast, the discharge rates in the sensitivity simulation accounting for latent heat release (Fig. 4, thin lines) are nearly identical to the response without warming (Fig. 4, thick lines) on the millennial timescale considered. Within the first millennium, the latent heat release of freezing seawater only alters the discharge when placed near the coast. After 2000 years, the ad-

ditional warming can induce a discharge exceeding 100 % of the added ice in the 200 km simulations (Fig. S1 in the Supplement).

#### 4 Discussion

All scenarios considered here assume that the only perturbation of the ice sheet is the addition of ice mass in bands of the interior of East Antarctica. At the same time, Antarctica's coastal regions are out of balance in a number of regions predominantly in West Antarctica but also in East Antarctica. In this study it is assumed that the addition of ice in the interior will not interfere with the imbalance at the coast. This might be an over-simplification, but currently available modeling studies (Favier et al., 2014; Joughin et al., 2014; Mengel and Levermann, 2014) indicate that perturbations near the coast will not reach as far inland over time periods of several centuries. However, a possible interference between the interior of the ice sheet and its coastal regions needs further investigation, possibly with higher-resolution regional ice sheet models.

It is possible that ice-dynamic effects, which are not included in these simulations (such as ice fractures or basal

sliding conditions), alter the results quantitatively. However, the shallow-ice approximation that dominates the ice dynamics in the model in the interior of Antarctica has been shown to represent the interior ice sheet flow on multi-centennial and longer timescales (Greve and Blatter, 2009).

We assume that it would be best to add the additional ice in the form of snow as opposed to adding it as water which will then freeze. In this context it has to be noted that the additional ice that is added to the ice sheet is made of seawater and thereby will have salinity. The rheological effects of a “salt-ice” layer within an ice sheet are currently unknown and need further investigation. While initially the “salt ice” will be at the surface of the ice sheet, the dynamic effect will be dominated by its gravitational effect, which is covered by the modeled ice dynamics modeled. However, since snow is falling onto the “salt-ice” layer, this layer’s rheology will become relevant for the ice dynamics. At current and future snowfall rates (Frieler et al., 2015) this will take several centuries.

The simulations conducted here suggest that pumping ocean water onto the interior of the Antarctic ice sheet can impose a significant delay of future sea-level rise. However, as an option to mitigate the sea-level rise to which we are already committed, a substantial energy problem must be overcome. Solely in terms of throughput, mitigating sea-level rise of  $3 \text{ mm yr}^{-1}$  would require 90 of the largest pump stations currently under construction in New Orleans, each assumed to pump  $\sim 360 \text{ m}^3 \text{ s}^{-1}$ , which corresponds to  $\sim 11 \times 10^9 \text{ m}^3 \text{ yr}^{-1}$  (Alyeska Pipeline Service Company, 2013). The height of the ice sheet of about 4000 m means that it would require a constant power of 1275 GW to elevate the potential energy of the associated ocean water. This is equivalent to  $\sim 7\%$  of the global primary energy supply of the year 2012 (International Energy Agency, 2014). The power required for the actual pumping may even be higher and reach 2300 GW under optimistic assumptions (see Sect. S1 in the Supplement). It will have to be generated by renewable resources to avoid the additional climate change and sea-level rise associated with fossil fuels. The Antarctic continent is windy enough to support such pumping using wind energy, with around 16.7 TW available in a 200 km wide band along the coast of East Antarctica (Archer and Jacobson, 2005) (see Sect. S2 in the Supplement). Around 8% of that energy would need to be extracted to compensate for the potential energy increase of the pumped water alone, which is equivalent to 850 000 wind-energy plants of 1.5 MW, running on full capacity.

The scope of such a project is unprecedented and would require major technical innovations, if possible at all. Therefore, costs cannot be reliably estimated. Based on simple up-scaling of the costs of the Trans-Alaska Pipeline with height, length, and throughput (see Sect. S1 in the Supplement), the costs will be orders of magnitude higher than the costs associated with local adaptation measures (Hinkel et al., 2014). However, it is important to note that in this study on sea-level

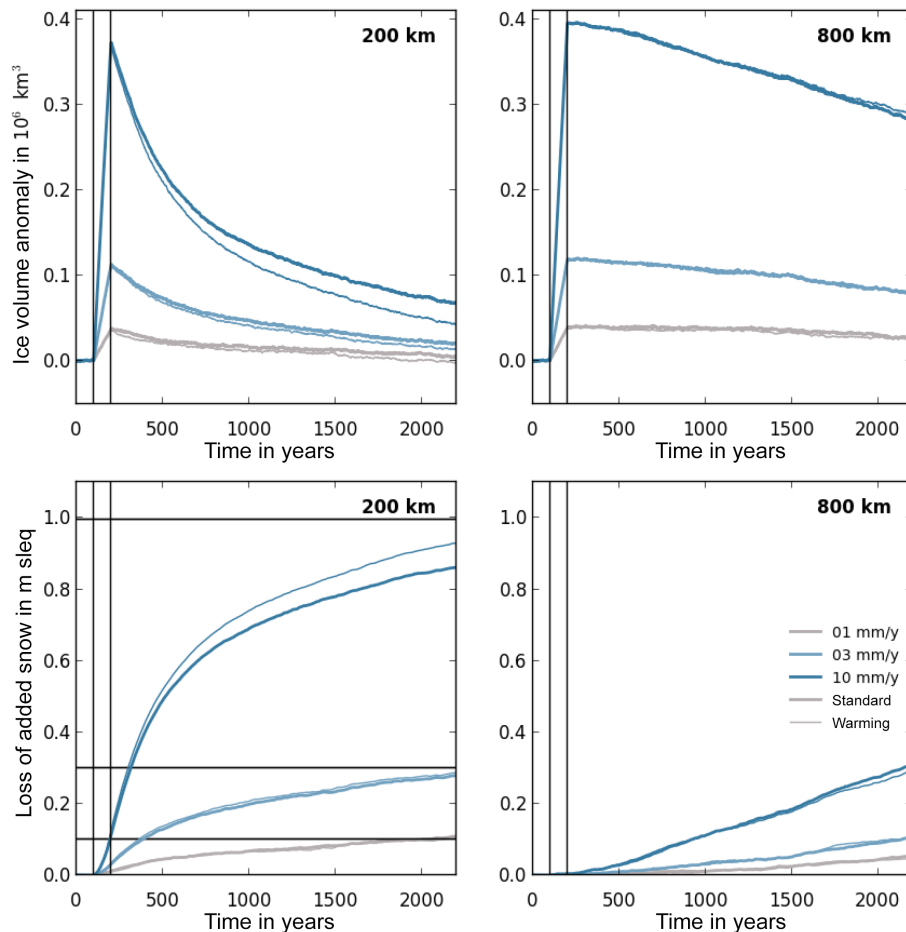
adaptation, protection is only installed if considered economically favorable. In contrast, storing water on the Antarctic ice sheet would offer general protection for entire coastlines and poor regions that would otherwise be left unprotected. The associated investment could change the mitigation costs by significantly increasing the demand (thereby technical progress) for renewable energies. By generating an additional demand for renewable energies of the order of 10% of the global energy supply, this approach offers a link between the mitigation and adaptation problem of climate change.

This study must be complemented by investigations on possible consequences of the procedure. To name just a few, it is likely that construction of the pipelines, pump stations, the energy generation, and the water extraction will induce disturbances in the coastal ecosystems. It should also be investigated how the water extraction will influence the small- and large-scale ocean circulation. The ice-rheological changes induced by the addition of salt water should be investigated together with potential effects on the basal conditions of the ice.

The heat released from freezing and the pumping process itself is of the order of 10 TW (latent heat) +1 TW (heat released from pumping). This corresponds to about 10% of the maximum increase in latent heat transport in high northern latitudes under an SRES A1B transient simulation (Held and Soden, 2006). The latent heat release is considered a major contribution to the Arctic amplification of global warming. From this perspective, the pumping-induced energy over Antarctica is not negligible but significantly smaller than the warming-induced latent heat released in northern high latitudes. Potential consequences for the atmospheric and oceanic circulation need to be further explored.

## 5 Ethical considerations

The Protocol on Environmental Protection to the Antarctic Treaty (Secretariat of the Antarctic Treaty, 1991) has declared a clear intention to minimize human influences on the Antarctic continent. The signing parties are “Convinced that the development of a comprehensive regime for the protection of the Antarctic environment and dependent and associated ecosystems is in the interest of mankind as a whole” and “commit themselves to the comprehensive protection of the Antarctic environment and dependent and associated ecosystems and hereby designate Antarctica as a natural reserve, devoted to peace and science.” The measures proposed here (if at all feasible) mean a major human intervention, putting the ecosystems of Antarctica and of the surrounding ocean at a high risk. Thus, the protection of global coastlines and associated natural and human would not only have to be weighted against the enormous efforts but also against the loss of Antarctica as a unique natural reserve.



**Figure 4.** Response of the Antarctic ice sheet to a 100-year surface-mass addition. Ice volume gain and relaxation (upper panels) and equivalent loss of the added snow (lower panels) for the close-to-coast (200 km, left panels) and farthest-inland (800 km, right panels) simulations for the 1, 3, and 10 mm yr<sup>-1</sup> mitigation cases (grey, light blue, and dark blue colors). Thick lines indicate simulations without surface warming, thin lines with surface temperature held at seawater freezing point during the forcing (upper bound). Vertical lines indicate the pulse interval, and horizontal lines in lower left panel indicate the total ice volume added.

Storing water on the Antarctic continent also raises questions of inter-generational justice. When pumping is stopped, the additional discharge from Antarctica will increase the rate of sea-level rise even beyond the warming-induced rate. In this way, the approach presented here means taking out a loan on Antarctica that future generations will have to pay back. In all simulations considered here, pumping ceases after 100 years: it is investigated as an option to delay part of the sea-level rise we are already committed to, but not as a permanent measure that may induce further responses of the ice sheet not captured here.

If at all feasible, the considered scenarios do not at all represent an alternative to the mitigation of carbon emissions, because the method does not address any climate-change impact other than sea-level rise. Furthermore, unmitigated emission might induce a sea-level rise of 10 mm yr<sup>-1</sup> and beyond, which increases the impacts on Antarctica and the burden for future generations when mitigated by pumping of

ocean waters. And, after pumping is stopped, sea level will accelerate quickly towards the rate that corresponds to the warming level, plus that induced by the addition of ice to Antarctica.

Although a potential way to delay the committed sea-level rise from an ice-dynamic perspective, whether it is at all possible to locally generate the required energy poses an open engineering challenge.

**The Supplement related to this article is available online at [doi:10.5194/esd-7-203-2016-supplement](https://doi.org/10.5194/esd-7-203-2016-supplement).**

**Acknowledgements.** We thank Hans-Joachim Schellnhuber for very fruitful discussions related to the development of this article, particularly regarding the problem of the energy requirements. We thank Hagen Koch from the Potsdam Institute for Climate Impact Research for the support for the estimation of the actual pumping energy that may be required in comparison to the pure consideration of the potential energy.

Edited by: I. Didenkulova

## References

- Alyeska Pipeline Service Company: FACTS, Trans Alaska Pipeline System, Anchorage, Alaska, available from: [www.alyeska-pipe.com](http://www.alyeska-pipe.com) (last access: May 2015), 2013.
- Archer, C. L. and Jacobson, M. Z.: Evaluation of global wind power, *J. Geophys. Res.*, 110, 1–20, doi:10.1029/2004JD005462, 2005.
- Arthern, R. J., Winebrenner, D. P., and Vaughan, D. G.: Antarctic snow accumulation mapped using polarization of 4.3-cm wavelength microwave emission, *J. Geophys. Res. Atmos.*, 111, D06107, doi:10.1029/2004JD005667, 2006.
- Bamber, J. L., Riva, R. E. M., Vermeersen, B. L. A., and LeBrocq, A. M.: Reassessment of the Potential Sea-Level Rise from a Collapse of the West Antarctic Ice Sheet, *Science*, 324, 901–903, doi:10.1126/science.1169335, 2009.
- Bindschadler, R. a., Nowicki, S., Abe-OUCHI, A., Aschwanden, A., Choi, H., Fastook, J., Granzow, G., Greve, R., Gutowski, G., Herzfeld, U., Jackson, C., Johnson, J., Khroulev, C., Levermann, A., Lipscomb, W. H., Martin, M. a., Morlighem, M., Parizek, B. R., Pollard, D., Price, S. F., Ren, D., Saito, F., Sato, T., Seddik, H., Seroussi, H., Takahashi, K., Walker, R., and Wang, W. L.: Ice-sheet model sensitivities to environmental forcing and their use in projecting future sea level (the SeaRISE project), *J. Glaciol.*, 59, 195–224, doi:10.3189/2013JoG12J125, 2013.
- Bueler, E. and Brown, J.: The shallow shelf approximation as a sliding law in a thermomechanically coupled ice sheet model, *J. Geophys. Res.*, 114, F03008, doi:10.1029/2008JF001179, 2009.
- Calov, R., Greve, R., Abe-ouchi, A., Bueler, E., Huybrechts, P., Johnson, J. V., Pattyn, F., Pollard, D., Ritz, C., Saito, F., and Tarasov, L.: Results from the Ice-Sheet Model Intercomparison Project – Heinrich Event INtercOmparison (ISMIP HEINO), 56, 371–383, 2010.
- Cazenave, A. and Dieng, H.: The rate of sea-level rise, *Nat. Clim. Change*, 4, 358–361, doi:10.1038/NCLIMATE2159, 2014.
- Comiso, J. C.: Variability and trends in Antarctic surface temperatures from in situ and satellite infrared measurements, *J. Clim.*, 13, 1674–1696, 2000.
- Favier, L., Durand, G., Cornford, S. L., Gudmundsson, G. H., Gagliardini, O., Gillet-Chaulet, F., Zwinger, T., Payne, A. J., and Le Brocq, A. M.: Retreat of Pine Island Glacier controlled by marine ice-sheet instability, *Nat. Clim. Change*, 4, 117–121, doi:10.1038/nclimate2094, 2014.
- Feldmann, J., Albrecht, T., Khroulev, C., Pattyn, F., and Levermann, A.: Resolution-dependent performance of grounding line motion in a shallow model compared with a full-Stokes model according to the MISIMP3d intercomparison, *J. Glaciol.*, 60, 353–360, doi:10.3189/2014JoG13J093, 2014.
- Fretwell, P., Pritchard, H. D., Vaughan, D. G., Bamber, J. L., Barand, N. E., Bell, R., Bianchi, C., Bingham, R. G., Blankenship, D. D., Casassa, G., Catania, G., Callens, D., Conway, H., Cook, A. J., Corr, H. F. J., Damaske, D., Damm, V., Ferraccioli, F., Forsberg, R., Fujita, S., Gim, Y., Gogineni, P., Griggs, J. A., Hindmarsh, R. C. A., Holmlund, P., Holt, J. W., Jacobel, R. W., Jenkins, A., Jokat, W., Jordan, T., King, E. C., Kohler, J., Krabill, W., Riger-Kusk, M., Langley, K. A., Leitchenkov, G., Leuschen, C., Luyendyk, B. P., Matsuoka, K., Mouginot, J., Nitsche, F. O., Nogi, Y., Nost, O. A., Popov, S. V., Rignot, E., Rippin, D. M., Rivera, A., Roberts, J., Ross, N., Siegert, M. J., Smith, A. M., Steinhage, D., Studinger, M., Sun, B., Tinto, B. K., Welch, B. C., Wilson, D., Young, D. A., Xiangbin, C., and Zirizzotti, A.: Bedmap2: improved ice bed, surface and thickness datasets for Antarctica, *The Cryosphere*, 7, 375–393, doi:10.5194/tc-7-375-2013, 2013.
- Frieler, K., Clark, P. U., He, F., Buizert, C., Reese, R., Ligtenberg, S. R. M., van den Broeke, M. R., Winkelmann, R., and Levermann, A.: Consistent evidence of increasing Antarctic accumulation with warming, *Nat. Clim. Change*, 1–5, doi:10.1038/nclimate2574, 2015.
- Gillett, N. P., Arora, V. K., Zickfeld, K., Marshall, S. J., and Merryfield, W. J.: Ongoing climate change following a complete cessation of carbon dioxide emissions, *Nat. Geosci.*, 4, 83–87, doi:10.1038/ngeo1047, 2011.
- Greve, R. and Blatter, H.: Dynamics of ice sheets and glaciers, *Springer Science & Business Media*, 61–109, 2009.
- Greve, R., Saito, F., and Abe-Ouchi, A.: Initial results of the SeaRISE numerical experiments with the models SICOPOLIS and ICIES for the Greenland ice sheet, *Ann. Glaciol.*, 52, 23–30, doi:10.3189/172756411797252068, 2011.
- Held, I. M. and Soden, B. J.: Robust responses of the hydrological cycle to global warming, *J. Clim.*, 19, 5686–5699, doi:10.1175/2010JCLI4045.1, 2006.
- Hinkel, J., Lincke, D., Vafeidis, A. T., Perrette, M., Nicholls, R. J., Tol, R. S. J., Marzeion, B., Fettweis, X., Ionescu, C., and Levermann, A.: Coastal flood damages and adaptation costs under 21st century sea-level rise, *PNAS*, 111, 3292–3297, 2014.
- Huybrechts, P. and De Wolde, J.: The dynamic response of the Greenland and Antarctic ice sheets to multiple-century climatic warming, *J. Clim.*, 12, 2169–2188, 1999.
- International Energy Agency: Key World Energy Statistics, Paris, France, available from: <http://www.iea.org/publications/freepublications/publication/KeyWorld2014.pdf>, (last access: May 2015), 2014.
- IPCC: Climate Change 2013: The Physical Science Basis. Contribution of Working Group I to the Fifth Assessment Report of the Intergovernmental Panel on Climate Change, edited by: Stocker, T. F., Qin, D., Plattner, G.-K., Tignor, M., Allen, S. K., Boschung, J., Nauels, A., Xia, Y., Bex, V., and Midgley, P. M., Cambridge University Press, Cambridge, UK and New York, NY, USA, 2013.
- Joughin, I., Smith, B. E., and Medley, B.: Marine ice sheet collapse potentially under way for the Thwaites Glacier Basin, West Antarctica., *Science*, 344, 735–738, doi:10.1126/science.1249055, 2014.
- Launiainen, J. and Vihma, T.: On the Surface Heat Fluxes in the Weddell Sea, in *The Polar Oceans and Their Role in Shaping the Global Environment*, pp. 399–419, American Geophysical Union, Washington, D.C., 1994.



- Le Brocq, A. M., Payne, A. J., and Vieli, A.: An improved Antarctic dataset for high resolution numerical ice sheet models (ALBMAP v1), *Earth Syst. Sci. Data*, 2, 247–260, doi:10.5194/essd-2-247-2010, 2010.
- Levermann, A., Clark, P. U., Marzeion, B., Milne, G. a., Pollard, D., Radic, V., and Robinson, A.: The multimillennial sea-level commitment of global warming, *P. Natl. Acad. Sci.*, 110, 13745–13750, doi:10.1073/pnas.1219414110, 2013.
- Meehl, G. A., Washington, W. M., Collins, W. D., Arblaster, J. M., Hu, A., Buja, L. E., Strand, W. G., and Teng, H.: How Much More Global Warming and Sea Level Rise?, *Science*, 307, 1769–1772, 2005.
- Mengel, M. and Levermann, A.: Ice plug prevents irreversible discharge from East Antarctica, *Nat. Clim. Chang.*, 4, 451–455, doi:10.1038/nclimate2226, 2014.
- Pollard, D. and Deconto, R. M.: Modelling West Antarctic ice sheet growth and collapse through the past five million years, *Nature*, 458, 329–332, 2009.
- Rignot, E., Mouginot, J., and Scheuchl, B.: Ice Flow of the Antarctic Ice Sheet, *Science*, 333, 1427–1430, doi:10.1126/science.1208336, 2011.
- Rignot, E., Mouginot, J., Morlighem, M., Seroussi, H., and Scheuchl, B.: Widespread, rapid grounding line retreat of Pine Island, Thwaites, Smith, and Kohler glaciers, West Antarctica, 1–8, doi:10.1002/2014GL060140, Received, 2014.
- Rohling, E. J., Grant, K., Hemleben, C., Siddall, M., Hoogakker, B. A. A., Bolshaw, M., and Kucera, M.: High rates of sea-level rise during the last interglacial period, *Nat. Geosci.*, 1, 38–42, 2008.
- Rohling, E. J., Haigh, I. D., Foster, G. L., Roberts, A. P., and Grant, K. M.: A geological perspective on potential future sea-level rise., *Sci. Rep.*, 3, 3461, doi:10.1038/srep03461, 2013.
- Secretariat of the Antarctic Treaty: Protocol on Environmental Protection to the Antarctic Treaty, available from: [http://www.ats.aq/documents/recatt/Att006\\_e.pdf](http://www.ats.aq/documents/recatt/Att006_e.pdf) (last access: January 2016), 1991.
- Shepherd, A., Ivins, E. R., Geruo, A., Barletta, V. R., Bentley, M. J., Bettadpur, S., Briggs, K. H., Bromwich, D. H., Forsberg, R., Galin, N., Horwath, M., Jacobs, S., Joughin, I., King, M. a., Lenaerts, J. T. M., Li, J., Ligtenberg, S. R. M., Luckman, A., Luthcke, S. B., McMillan, M., Meister, R., Milne, G., Mouginot, J., Muir, A., Nicolas, J. P., Paden, J., Payne, a. J., Pritchard, H., Rignot, E., Rott, H., Sorensen, L. S., Scambos, T. a., Scheuchl, B., Schrama, E. J. O., Smith, B., Sundal, a. V., van Angelen, J. H., van de Berg, W. J., van den Broeke, M. R., Vaughan, D. G., Velicogna, I., Wahr, J., Whitehouse, P. L., Wingham, D. J., Yi, D., Young, D., and Zwally, H. J.: A Reconciled Estimate of Ice-Sheet Mass Balance, *Science*, 338, 1183–1189, doi:10.1126/science.1228102, 2012.
- Solomon, S., Plattner, G.-K., Knutti, R., and Friedlingstein, P.: Irreversible climate change due to carbon dioxide emissions, *P. Natl. Acad. Sci.*, 106, 1704–1709, doi:10.1073/pnas.0812721106, 2009.
- Strauss, B., Tebaldi, C., and Kulp, S.: Florida And The Surging Sea – A Vulnerability Assessment With Projections For Sea Level Rise And Coastal Flood Risk, Princeton, NJ, USA, 1–59, 2014.
- Swingedouw, D., Fichefet, T., Hybrechts, P., Goosse, H., Driesschaert, E., and Loutre, M. F.: Antarctic ice-sheet melting provides negative feedbacks on future climate warming, *Geophys. Res. Lett.*, 35, L17705, doi:10.1029/2008GL034410, 2008.
- Timmermann, R., Wang, Q., and Hellmer, H. H.: Ice-shelf basal melting in a global finite-element sea-ice/ice-shelf/ocean model, *Ann. Glaciol.*, 53, 303–314, doi:10.3189/2012AoG60A156, 2012.
- Van Vuuren, D. P., Stehfest, E., den Elzen, M. G. J., Kram, T., van Vliet, J., Deetman, S., Isaac, M., Klein Goldewijk, K., Hof, A., Mendoza Beltran, A., Oostenrijk, R., and van Ruijven, B.: RCP2.6: exploring the possibility to keep global mean temperature increase below 2 °C, *Clim. Change*, 109, 95–116, doi:10.1007/s10584-011-0152-3, 2011.
- Wigley, T. M. L.: The climate change commitment., *Science*, 307, 1766–1769, doi:10.1126/science.1103934, 2005.
- Winkelmann, R., Martin, M. A., Haseloff, M., Albrecht, T., Bueler, E., Khroulev, C., and Levermann, A.: The Potsdam Parallel Ice Sheet Model (PISM-PIK) Part 1: Model description, *Cryosph.*, 5, 715–726, doi:10.5194/tc-5-715-2011, 2011.
- Winkelmann, R., Levermann, A., Martin, M. A., and Frieler, K.: Increased future ice discharge from Antarctica owing to higher snowfall, *Nature*, 492, 239–242, doi:10.1038/nature11616, 2012.